

Stoneybatter Greening Strategy

OXMANTOWN ROAD TREE PLANTING

JUNE 2025

Dublin City Council Parks, Biodiversity & Landscape Services

Dear Oxmantown Residents,

We are getting in touch to provide an update on the proposed tree planting for Oxmantown Road as part of the Stoneybatter Greening Strategy.

Please see the drawings on the following pages outlining proposals for tree planting at Oxmantown junctions. These drawings have been developed by The Paul Hogarth Company Landscape Architects in coordination with Parks, Landscape & Biodiversity Services.

The trees are located to minimize disruption to car parking, provide framing to existing junctions, and to complement the street's architectural character with a balanced layout.

Specification notes:

- Trees will be clear stems.
- Tree pits will be constructed with sufficient root zones to ensure healthy growth, preventing roots from infringing on footpaths or building edges.
- Root barriers are included for additional protection.

Please refer to the tree planting on adjacent streets in Stoneybatter for example projects.

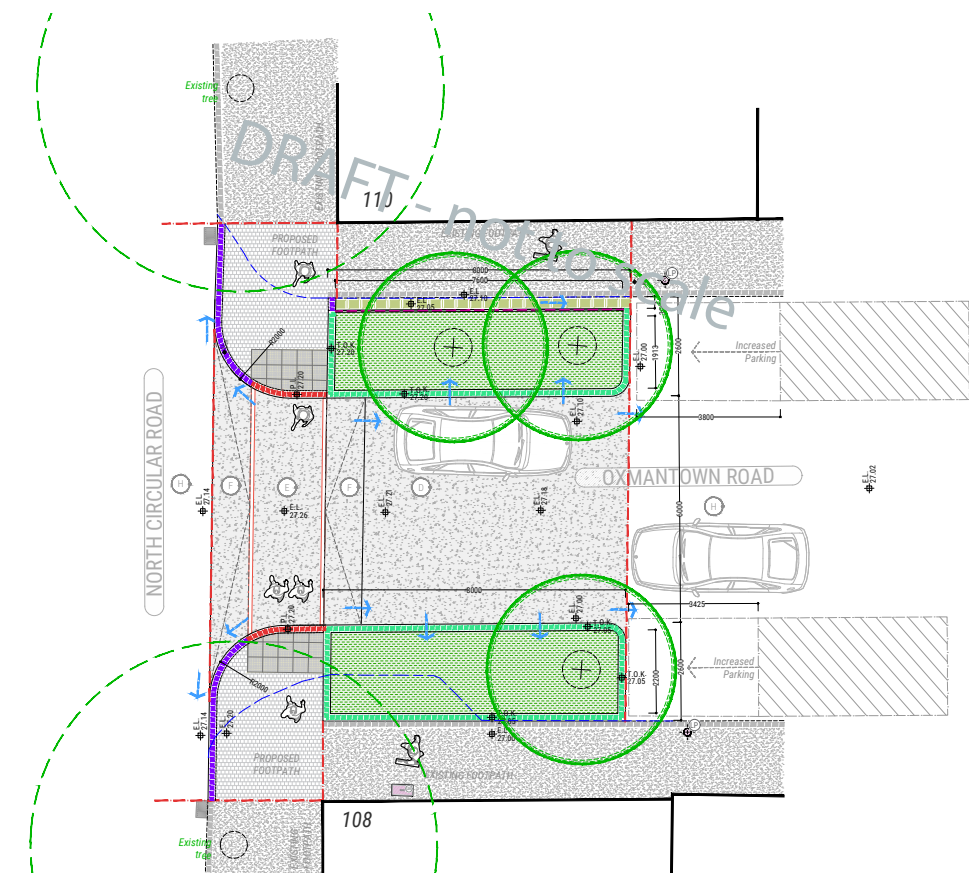
Please submit questions or feedback to: greening@dublincity.ie
or Call Parks on 01 222 5278



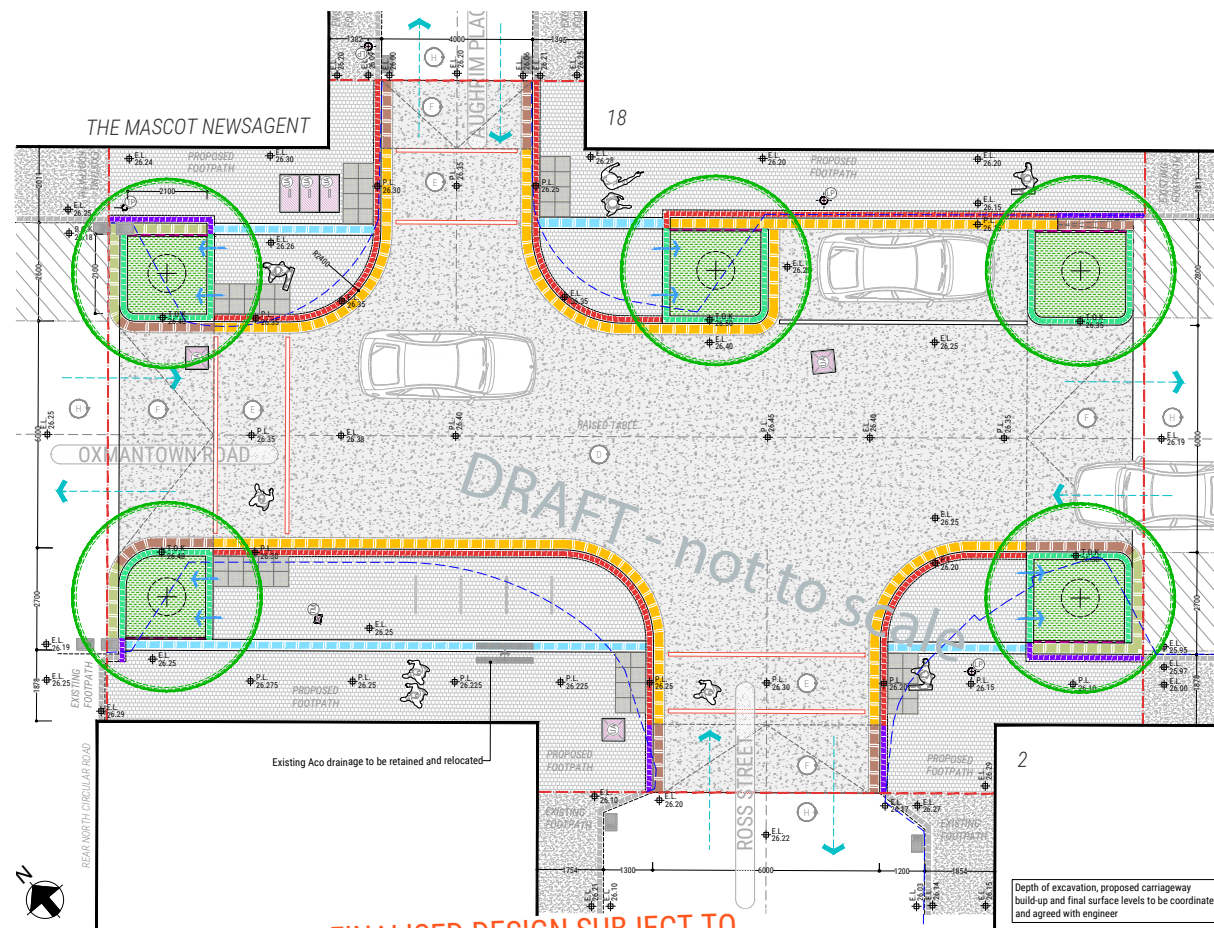
Oxmantown Road tree planting - schematic



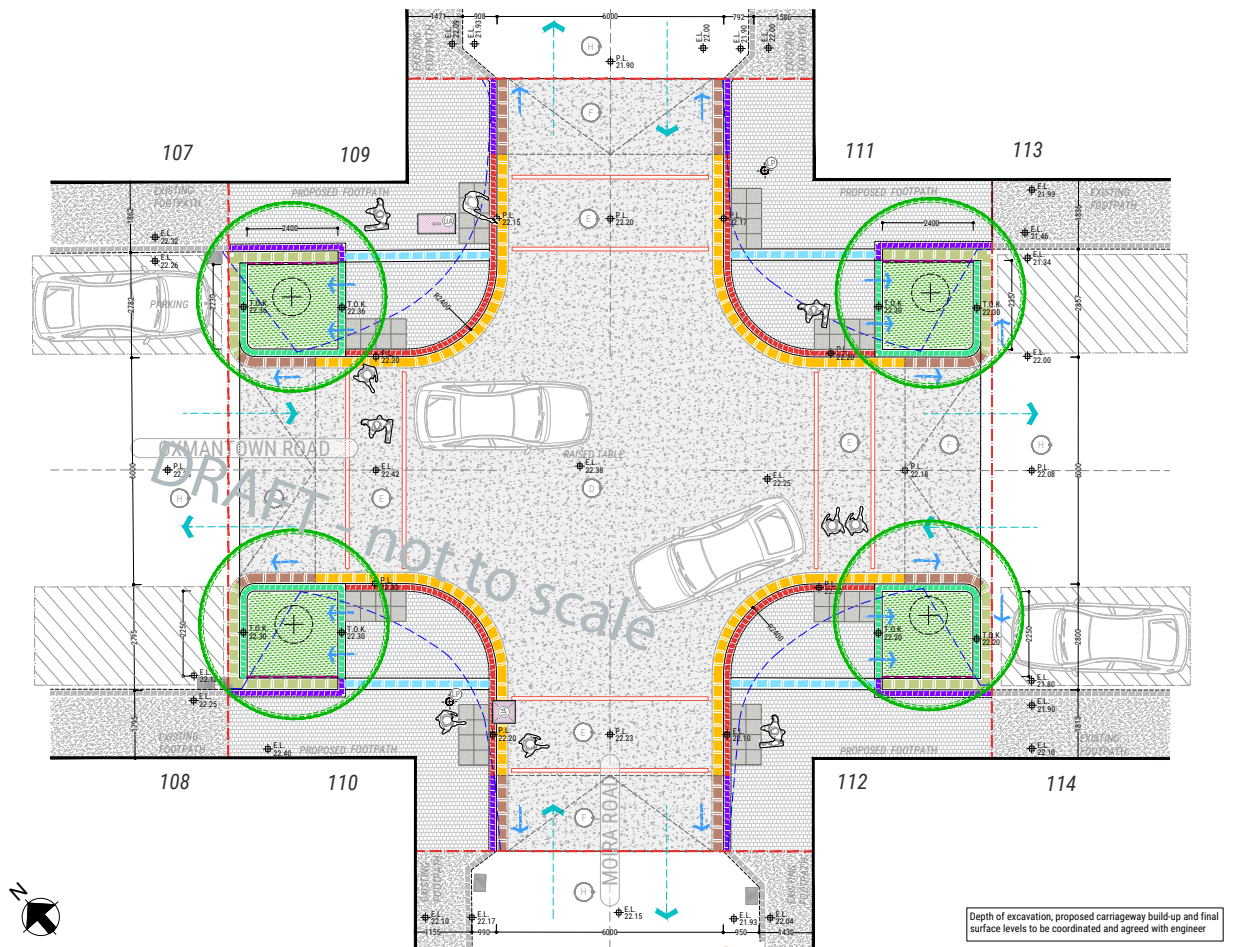
Oxmantown Road - Overall Tree planting location plan



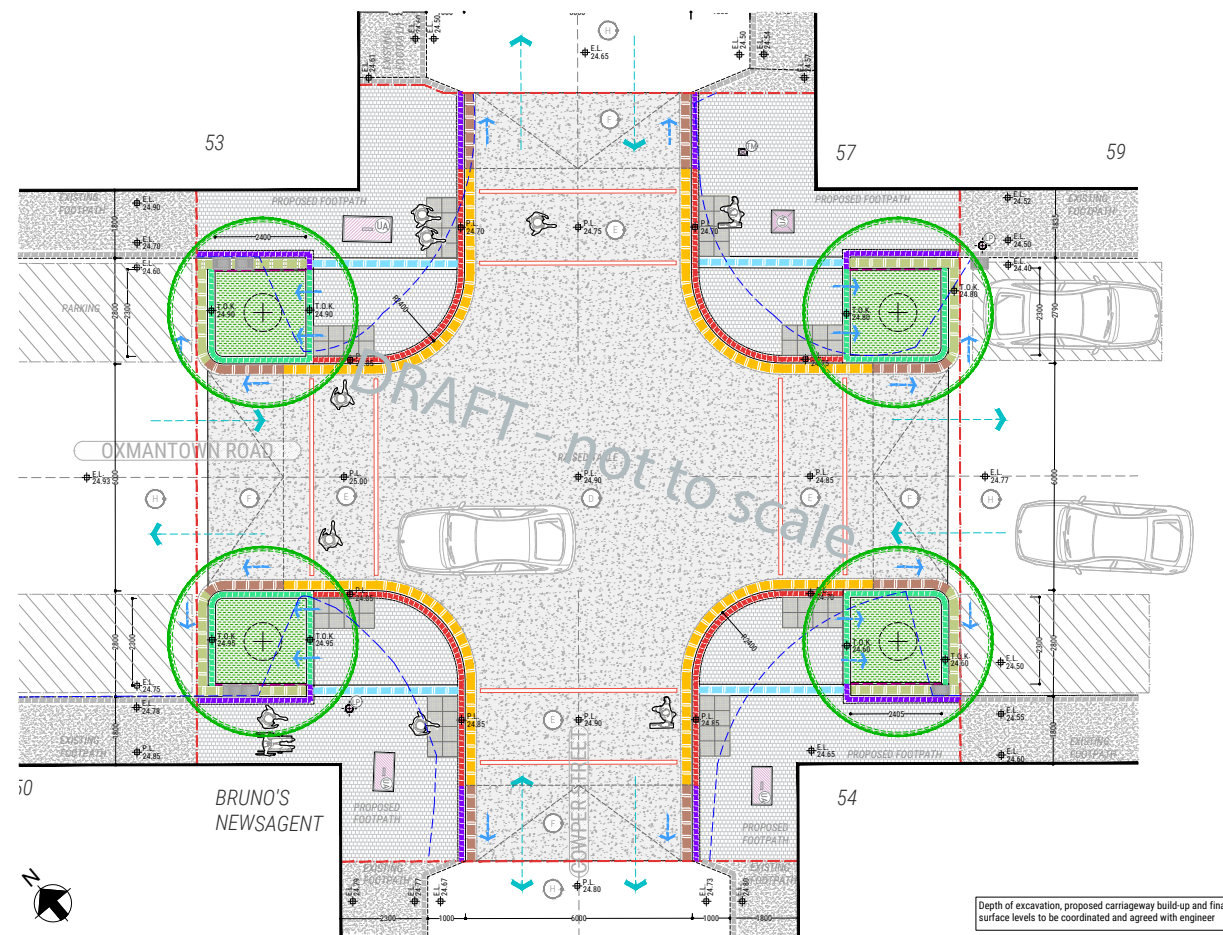
Location A - Oxmantown road - N. Circular Road



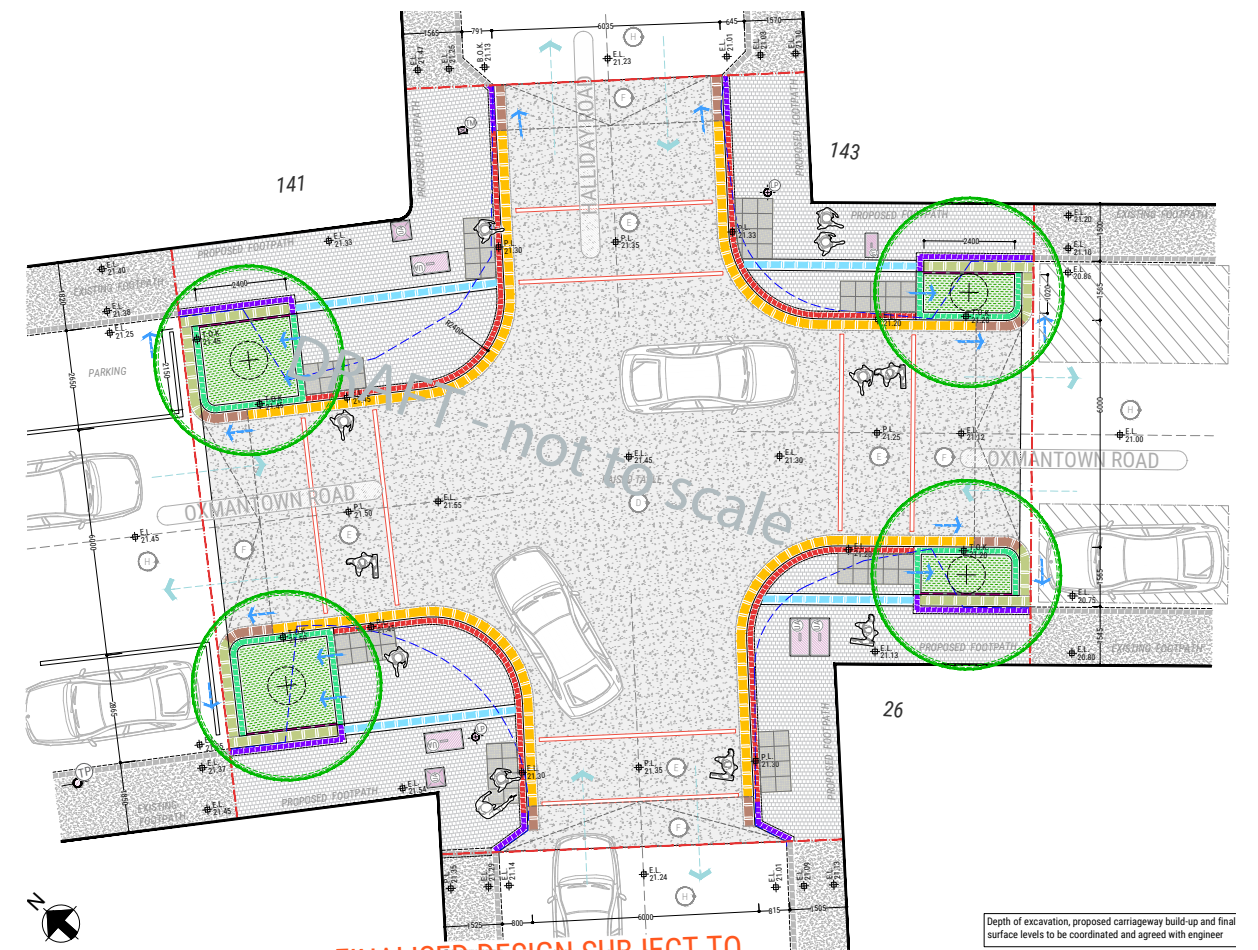
Location B - Oxmantown road - Ross Street



Location D - Oxmantown road - Moira Road



Location C - Oxmantown road - Cowper Street



Location E - Oxmantown road - Halliday Road