
















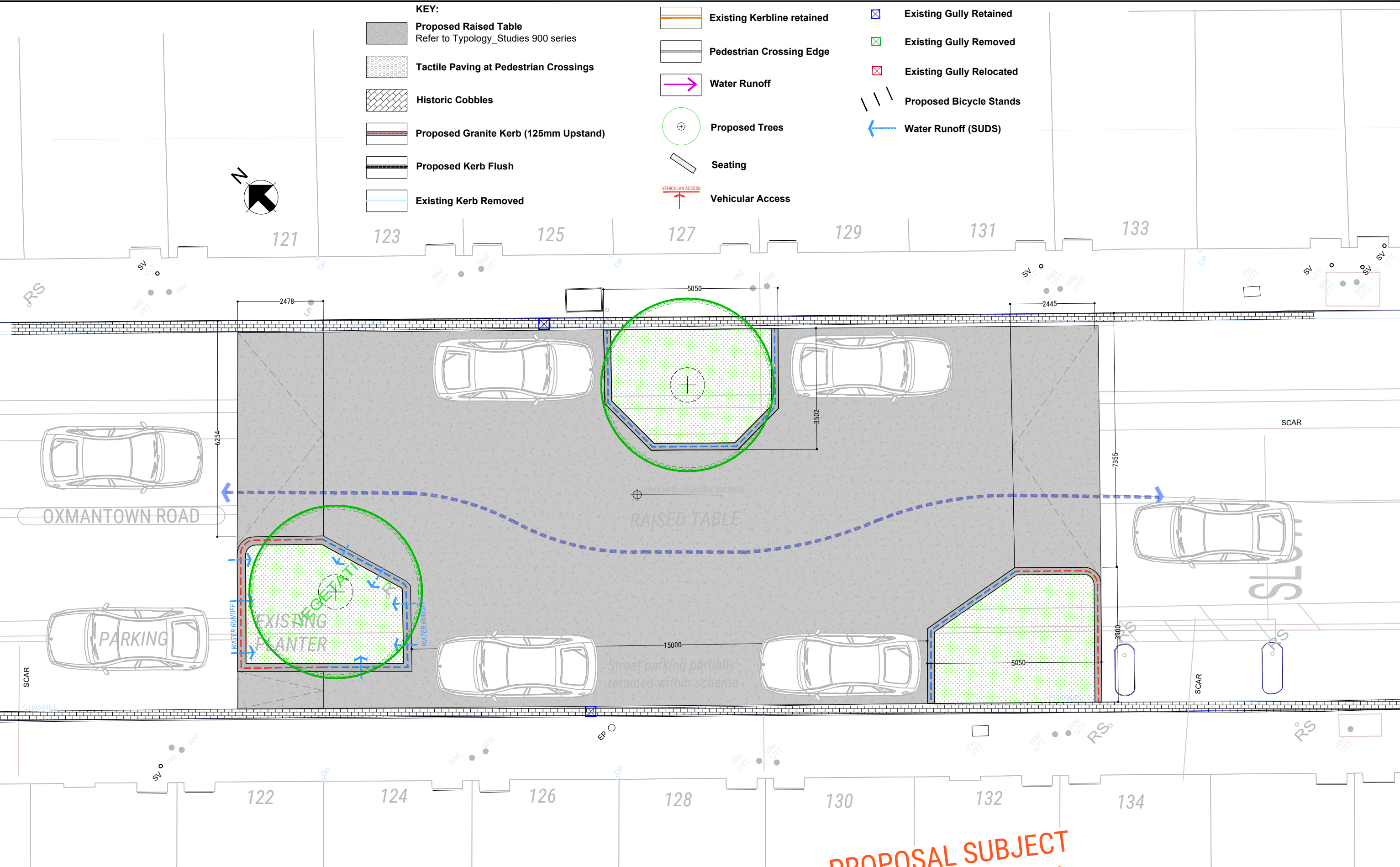


- KEY:**
-  **Proposed Raised Table**
Refer to Typology_Studies 900 series
 -  **Tactile Paving at Pedestrian Crossings**
 -  **Historic Cobbles**
 -  **Proposed Granite Kerb (125mm Upstand)**
 -  **Proposed Kerb Flush**
 -  **Existing Kerb Removed**
 -  **Existing Kerbline retained**
 -  **Pedestrian Crossing Edge**
 -  **Water Runoff**
 -  **Proposed Trees**
 -  **Seating**
 -  **Vehicular Access**
 -  **Existing Gully Retained**
 -  **Existing Gully Removed**
 -  **Existing Gully Relocated**
 -  **Proposed Bicycle Stands**
 -  **Water Runoff (SUDS)**



PROPOSAL SUBJECT TO CONSULTATION, FUNDING, & R.S.A.

notes

Do not scale from drawing, use figured dimensions only.
 All dimensions are to be checked on site by contractor prior to commencement of all work.
 Discrepancies should be reported immediately.
 This drawing is to be read in conjunction with all other TPHC drawings and specification.
 This drawing is the copyright of the Landscape Architect and must not be reproduced or used without permission.
 Ordnance information base information shown is reproduced from Ordnance Survey material © Crown copyright 2018
 Licence Number 100034836.

revision	description
P00	Approval/con.

created	30/11/2023	drawn	MA	checked	BOD	scale @ A3	1:100
project number	1577	drawing number	108	revision	P00		
client	Dublin City Council						
project	Stoneybatter Greening Strategy						
drawing	Oxmantown Road - Raised Table 03						
status	Preliminary						